




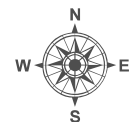


**2016-2017 Boundary Proposal
From Sessums Elementary School
to Boyette Springs Elementary
School**



-  School Locations
-  Street Network
-  Proposed Area of Change
-  2016-2017 Elementary School Boundaries
-  Parcels



DISCLAIMER: Hillsborough County Public Schools (HCPS) makes every effort to produce and publish the most current and accurate information possible while complying with U.S. map accuracy standards. All school attendance boundaries are subject to change by School Board action. Maps and descriptions are provided for convenience only. No guarantees, expressed or implied, are provided for the data herein or its use. HCPS is not bound by user interpretation.

REPRODUCTION: This sheet may not be reproduced in part or in full for sale to anyone without specific approval of Hillsborough County Public Schools.

AUTHOR: GIS & Geo-Analytics Department | Information Technology Division | HCPS |
PROJECT: School Boundary Proposal Sessums to Boyette

