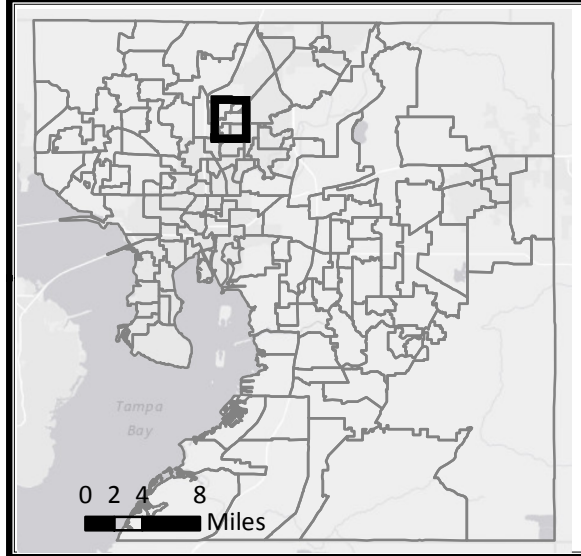











## 2018-2019 Proposed Elementary North Tampa (A) Boundary Adjustment



### Reference Information

-  School Locations
-  Local Street Network
-  MOSI to Mort
-  Mort to Pizzo
-  MOSI to Pizzo
-  MOSI to Shaw
-  Hunter's Green to Shaw
-  Clark to Witter
-  Revised Hunter's Green to Witter

DISCLAIMER: Hillsborough County Public Schools (HCPS) makes every effort to produce and publish the most current and accurate information possible while complying with U.S. map accuracy standards. All school attendance boundaries are subject to change by School Board action. Maps and descriptions are provided for convenience only. No guarantees, expressed or implied, are provided for the data herein or its use. HCPS is not bound by user interpretation. REPRODUCTION: This sheet may not be reproduced in part or in full for sale to anyone without specific approval of Hillsborough County Public Schools.

AUTHOR: GIS & Geo-Analytics Department | Information Technology Division | HCPS | PROJECT: School Boundary 18-19 USF (A)