









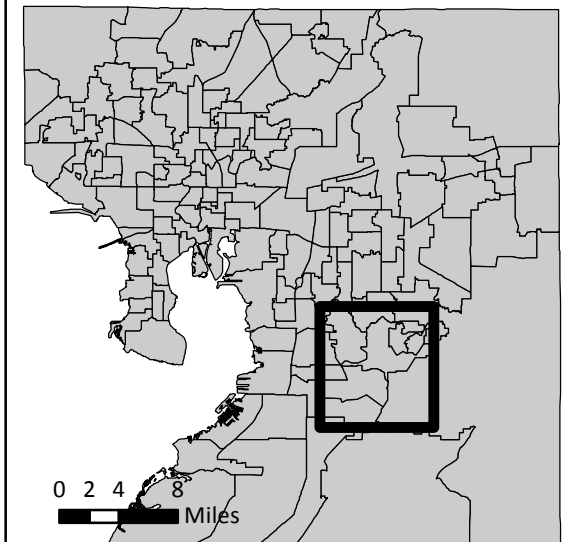


## Proposed and Adjusted South Hillsborough Regional Boundary Adjustment

-  Elementary Schools
-  Street Network
-  1 Sessums to Warren Hope Dawson(C)
-  2 Collins to Warren Hope Dawson(C)
-  3 Boyette Springs to Warren Hope Dawson(C)
-  4 Summerfield to Warren Hope Dawson(C)
-  5 Stowers to Warren Hope Dawson(C)
-  6 Stowers to Boyette Springs
-  7 Revised: Stowers to FishHawk Creek
-  A Revised: Remaining at Stowers



DISCLAIMER: Hillsborough County Public Schools (HCPS) makes every effort to produce and publish the most current and accurate information possible while complying with U.S. map accuracy standards. All school attendance boundaries are subject to change by School Board action. Maps and descriptions are provided for convenience only. No guarantees, expressed or implied, are provided for the data herein or its use. HCPS is not bound by user interpretation. REPRODUCTION: This sheet may not be reproduced in part or in full for sale to anyone without specific approval of Hillsborough County Public Schools.