












**2020-2021 Proposed Boundary
 Change to Create New High
 School TTT**



DISCLAIMER: Hillsborough County Public Schools (HCPS) makes every effort to produce and publish the most current and accurate information possible while complying with U.S. map accuracy standards. All school attendance boundaries are subject to change by School Board action. Maps and descriptions are provided for convenience only. No guarantees, express or implied, are provided for the data herein or its use. HCPS is not bound by user interpretation.
 REPRODUCTION: This sheet may not be reproduced in part or in full for sale to anyone without specific approval of Hillsborough County Public Schools.

Reference Information

-  High School Locations
-  Local Street Network
-  New High School TTT Boundary
-  Durant to TTT
-  East Bay to TTT
-  Lennard to East Bay
-  Lennard to TTT
-  Newsome to TTT
-  Current High School Boundaries